

ORDINANCE #2014-10-16B

AN ORDINANCE AMENDING CODE OF ORDINANCE OF THE CITY OF OVERTON, BY ADDING EXHIBIT "A", AN ILLUSTRATED MAP DEFINING BOUNDARIES OF THE CORPORATE CITY LIMITS OF THE CITY OF OVERTON, TEXAS AND DECLARING THAT SUCH MAP IS THE CURRENT OFFICIAL CITY LIMIT BOUNDARY MAP OF OVERTON, TEXAS

WHEREAS, the City Council of the City of Overton, Texas does find that defining the existing city limit boundaries are in the public interest;

WHEREAS, the current corporate city limits boundaries as known to be correct as of October 16, 2014 is illustrated in a map depicted in the attached Exhibit "A";

WHEREAS, the proposed illustrated map depicting such boundaries has been reviewed by City Council, and it appears that such map accurately depicts all parts of the City which has been annexed or which have been treated as part of the City for over twenty years;

WHEREAS, Section 43.901 of the Texas Local Government Code provide for validation of ordinances defining boundaries;

NOW, THEREFORE, BE IT ORDAINED BY THE CITY COUNCIL OF THE CITY OF OVERTON, TEXAS:


SECTION 1: THAT the Code of Ordinances of the City of Overton, Texas, is, and the same is hereby amended and changed to add properties described upon the attached Exhibit "A" illustrated map as the current corporate city limits of the City of Overton, Texas.

SECTION 2: THAT Chapter 11 of the Code of Ordinances of the City of Overton is amended to add Exhibit A, as an illustration of the declared corporate city limit boundaries of the City of Overton as of October 16, 2014.


SECTION 3: The City Secretary is hereby authorized and directed to cause the publication of the descriptive caption and penalty clauses of this ordinance as an alternative method of publication provided by law.

PRESENTED AND APPROVED THIS 16TH DAY OF OCTOBER, 2014 BY A VOTE OF 4 AYES, 0 NAYS, 0 ABSTENTIONS, AT A REGULAR MEETING OF THE CITY COUNCIL OF THE CITY OF OVERTON, TEXAS.

APPROVED:



C. R. Evans, Jr., MAYOR

ATTEST:



Rachel Gafford, CITY SECRETARY

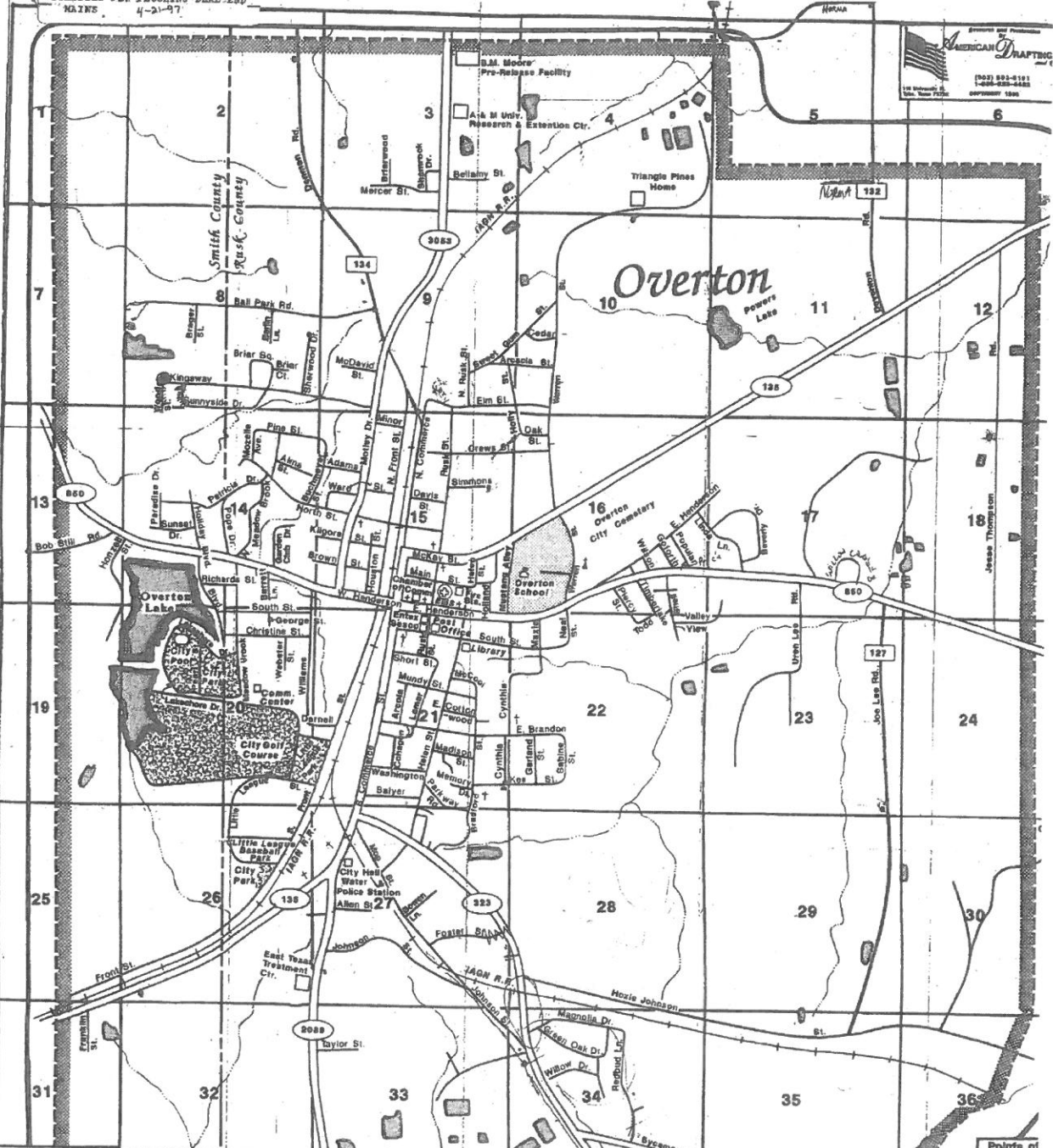
APPROVED AS TO CONTENT AND FORM:



Blake Thompson, CITY ATTORNEY

Exhibit "A"

SCHEDULE FOR FLUSHING DEAD-END MAINS
4-21-97



Street Names			Points of Interest		
16 Corrick St.	20 Water St.	27 Magnolia Dr.	34 Patricia Dr.	37	A & H Universal Research Est.
17 Colago St.	21 Westmore St., E.	28 Halls St.	35 Pearl St.	38	B. J. Moore Pro-Facility
18 Allen St.	22 Beckman St., W.	29 Basie	36 Peary St.	39	Family Chamber of Com
19 Arcadio St.	23 Bellamy Blvd.	30 McCol	37 Pine St.	40	City Golf Course
20 Arcadio St.	24 Bellamy Blvd.	31 McCol	38 Pine St.	41	City Pool
21 Cottamwood	25 Bellamy Blvd.	32 McCol	39 Pine St.	42	Community Center
22 Grove St.	26 Bellamy Blvd.	33 McCol	40 Pine St.	43	East Texas Treatment Ctr.
23 Cymbia St.	27 Bellamy Blvd.	34 McCol	41 Pine St.	44	ENO
24 Bellamy St.	28 Bellamy Blvd.	35 McCol	42 Pine St.	45	Enlah
25 Bellamy St.	29 Bellamy Blvd.	36 McCol	43 Pine St.	46	Fire St.
26 Bellamy St.	30 Bellamy Blvd.	37 McCol	44 Pine St.	47	Library
27 Bellamy St.	31 Bellamy Blvd.	38 McCol	45 Pine St.	48	Post Office
28 Bellamy St.	32 Bellamy Blvd.	39 McCol	46 Pine St.	49	Seco
29 Bellamy St.	33 Bellamy Blvd.	40 McCol	47 Pine St.	50	Triangle Pines
30 Bellamy St.	34 Bellamy Blvd.	41 McCol	48 Pine St.	51	City Park
31 Bellamy St.	35 Bellamy Blvd.	42 McCol	49 Pine St.	52	Little League
32 Bellamy St.	36 Bellamy Blvd.	43 McCol	50 Pine St.	53	Overton Lake
33 Bellamy St.	37 Bellamy Blvd.	44 McCol	51 Pine St.	54	Powers Lake
34 Bellamy St.	38 Bellamy Blvd.	45 McCol	52 Pine St.	55	Overton School
35 Bellamy St.	39 Bellamy Blvd.	46 McCol	53 Pine St.		
36 Bellamy St.	40 Bellamy Blvd.	47 McCol	54 Pine St.		